

UTM GRID AND 2015 MAGNETIC NORTH DECLINATION AT CENTER OF SHEET

<p><b>U.S. National Grid</b></p> <p>100,000-m Square ID</p> <p>700 FF   GF</p>
<p>Grid Zone Designation</p> <p><b>10S</b></p>

SCALE 1:24 000







1 0.5 0 KILOMETERS 1 2  
1000 500 0 METERS 1000 2000  
1 0.5 0 MILES 1  
1000 0 1000 2000 3000 4000 5000 6000 7000 8000 9000 10000  
FEET

CONTOUR INTERVAL 40 FEET  
NORTH AMERICAN VERTICAL DATUM OF 1988




This map was produced to conform with the  
National Geospatial Program US Topo Product Standard, 2011.  
A metadata file associated with this product is draft version 0.6.18



### ROAD CLASSIFICATION

Expressway		Local Connector	
Secondary Hwy		Local Road	
Ramp		4WD	

	Interstate Route		US Route		State Route
---	------------------	---	----------	---	-------------

1	2	3	1 Rock Spring Peak
4		5	2 Hernandez Reservoir
6	7	8	3 Idria
			4 Lonoak
			5 San Benito Mountain
			6 Natrass Valley
			7 Monarch Peak
			8 Priest Valley

HEPSEDAM PEAK, CA  
2015