





CONTOUR INTERVAL 40 FEET  
NORTH AMERICAN VERTICAL DATUM OF 1988




This map was produced to conform with the  
National Geospatial Program US Topo Product Standard, 2011.  
A metadata file associated with this product is draft version 0.6.18



### ROAD CLASSIFICATION

Expressway		Local Connector	
Secondary Hwy		Local Road	
Ramp		4WD	

	Interstate Route		US Route		State Route
---	------------------	---	----------	---	-------------

1	2	3	1 Lakeport
4		5	2 Lucerne
6	7	8	3 Clearlake Oaks

ADJOINING QUADRANGLES

- 4 Highland Springs
- 5 Clearlake Highlands
- 6 Asti
- 7 The Geysers
- 8 Whispering Pines

KELSEYVILLE, CA  
2015

