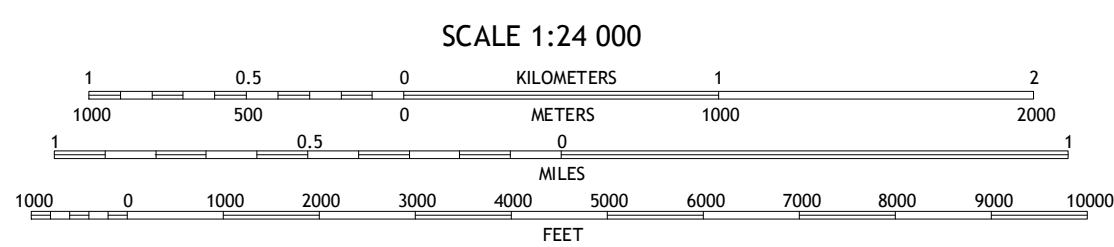
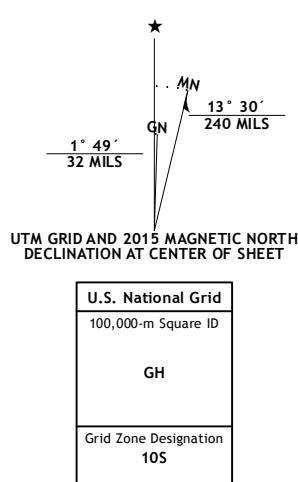




LIBERTY HILL QUADRANGLE  
CALIFORNIA-TUOLUMNE CO.  
7.5-MINUTE SERIES



Imagery.....	NAIP, June	2012
Roads.....	HERE, ©1931	2014
Roads within US Forest Service Lands.....	FTSTopo	2014
	with limited Forest Service updates, 2012 - 2015	
Names.....	GNIS, 2015	
Hydrography.....	National Hydrography Dataset, 2002	
Contours.....	National Elevation Dataset, 2011	
Boundaries.....	Multiple sources; see metadata file 1972 - 2015	
Public Land Survey System.....	BLM, 2011	



CONTOUR INTERVAL 40 FEET  
NORTH AMERICAN VERTICAL DATUM OF 1988

This map was produced to conform with the  
National Geospatial Program US Topo Product Standard, 2011.  
The data file associated with this product is draft version 0.6.18







1	2	3
4		5
6	7	8







ADJOINING QUADRANGLES

- 1 Calaveras Dome
- 2 Tamarack
- 3 Spicer Meadow Reservoir
- 4 Boards Crossing
- 5 Donnell Lake
- 6 Crandall Peak
- 7 Strawberry
- 8 Pinecrest

### ROAD CLASSIFICATION

Expressway		Local Connector	
Secondary Hwy		Local Road	
Ramp		4WD	

 Interstate Route	 US Route	 State Route
 FS Primary Route	 FS Passenger Route	 FS High Clearance Route

Check with local Forest Service unit  
for current travel conditions and restrictions.

**LIBERTY HILL, CA**  
**2015**

