

CONTOUR INTERVAL 40 FEET
NORTH AMERICAN VERTICAL DATUM OF 1988

This map was produced to conform with the
National Geospatial Program US Topo Product Standard, 2011.
A metadata file associated with this product is draft version 0.6.18






1	2	3
4		5
6	7	8

ADJOINING QUADRANGLE

- 1 Fort Bragg
- 2 Noyo Hills
- 3 Northridge
- 4 Mendocino
- 5 Compton
- 6 Albion
- 7 Elk
- 8 Navarre

ROAD CLASSIFICATION

Expressway		Local Connector	
Secondary Hwy		Local Road	
Ramp		4WD	

	Interstate Route		US Route		State Route
---	------------------	---	----------	---	-------------

MATHISON PEAK, CA
2015

