

CONTOUR INTERVAL 20 FEET  
NORTH AMERICAN VERTICAL DATUM OF 1988

This map was produced to conform with the  
National Geospatial Program US Topo Product Standard, 2011.  
A metadata file associated with this product is draft version 0.6.18












1	2	3
4		5
6	7	8

ADJOINING QUADRANGLES

- 1 Conner
- 2 Weed Patch
- 3 Arvin
- 4 Coal Oil Canyon
- 5 Tejon Hills
- 6 Pleito Hills
- 7 Grapevine
- 8 Pastoria Creek

### ROAD CLASSIFICATION

Expressway		Local Connector	
Secondary Hwy		Local Road	
Ramp		4WD	

 Interstate Route     US Route     State Route

METTLER, CA  
2015

