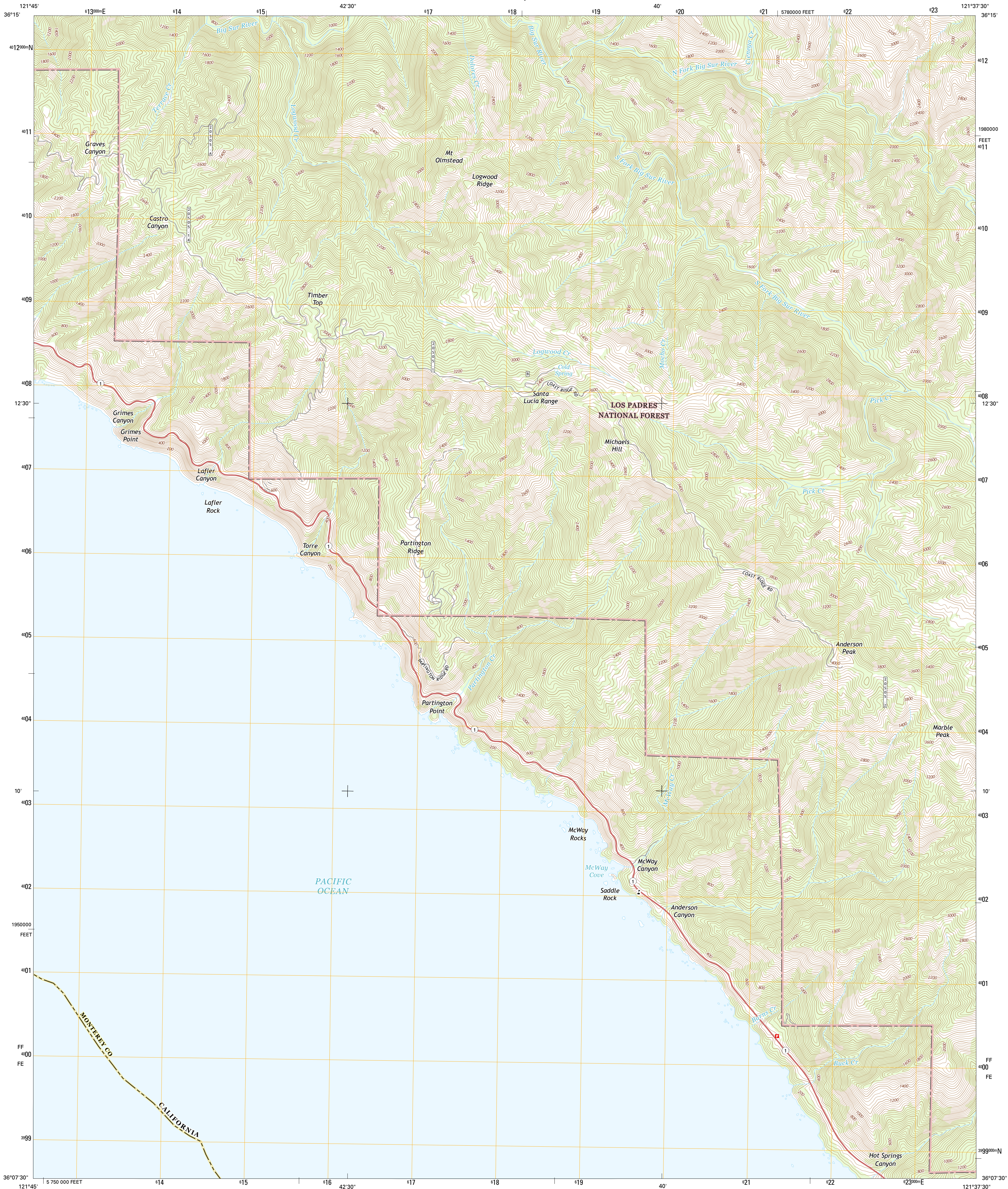

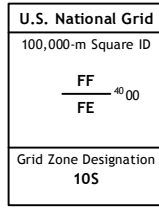




PARTINGTON RIDGE QUADRANGLE
CALIFORNIA-MONTEREY CO.
7.5-MINUTE SERIES



Imagery.....	NAIP, May	2012
Roads.....	HERE, ©2013	2014
Roads within US Forest Service Lands.....	FSSTopo with limited Forest Service updates, 2012	Data 2015
Names.....	GNIS,	2015
Hydrography.....	National Hydrography Dataset,	2002
Contours.....	National Elevation Dataset,	2012
Boundaries.....	Multiple sources; see metadata file 1972	2015
Public Land Survey System.....	BLM,	2011



1	2	3	1 Big Sur
			2 Ventana Cones
4		5	3 Chews Ridge
			4 Pfeiffer Point
6	7	8	5 Zigzag Creek
			6
			7 Lopez Point OE W
			8 Lopez Point

ADJOINING QUADRANGLES

Check with local Forest Service unit
for current travel conditions and restrictions

PARTINGTON RIDGE, CA
2015

