

CONTOUR INTERVAL 20 FEET
NORTH AMERICAN VERTICAL DATUM OF 1988

This map was produced to conform with the
National Geospatial Program US Topo Product Standard, 2011.
A metadata file associated with this product is draft version 0.6.18












1	2	3
4		5
6	7	8

ADJOINING QUADRANGLES

- 1 Oxnard
- 2 Camarillo
- 3 Newbury Park
- 4 Point Mugu OE W
- 5 Triunfo Pass
- 6
- 7
- 8

ROAD CLASSIFICATION

Expressway		Local Connector	
Secondary Hwy		Local Road	
Ramp		4WD	

	Interstate Route		US Route		State Route
---	------------------	---	----------	---	-------------

POINT MUGU, CA
2015