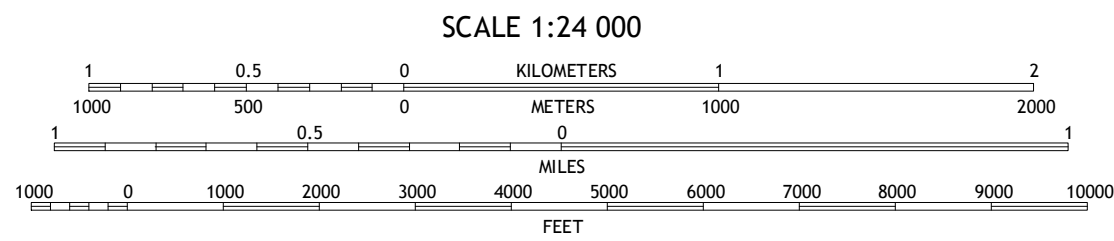
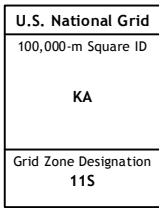


Imagery.....	NAIP, June 2012
Roads.....	HERE, ©2013 - 2014
Names.....	GNIS, 2015
Hydrography.....	National Hydrography Dataset, 2012
Contours.....	National Elevation Dataset, 2008
Boundaries.....	Multiple sources; see metadata file 1972 - 2015
Public Land Survey System.....	BLM, 2011



CONTOUR INTERVAL 10 FEET
NORTH AMERICAN VERTICAL DATUM OF 1988

This map was produced to conform with the
National Geospatial Program US Topo Product Standard, 2011.
A metadata file associated with this product is draft version 0.6.18








1	2	3
4		5
6	7	8

ADJOINING QUADRANGLES

- 1 Hanford
- 2 Remnoy
- 3 Goshen
- 4 Gurnsey
- 5 Paige
- 6 El Rico Ranch
- 7 Corcoran
- 8 Taylor Weir

ROAD CLASSIFICATION

Expressway		Local Connector	
Secondary Hwy		Local Road	
Ramp		4WD	

 Interstate Route	 US Route	 State Route
--	--	---

WAUKENA, CA
2015

