










CONTOUR INTERVAL 10 FEET
NORTH AMERICAN VERTICAL DATUM OF 1988

This map was produced to conform with the
National Geospatial Program US Topo Product Standard, 2011.
A metadata file associated with this product is draft version 0.6.18



ROAD CLASSIFICATION

Expressway		Local Connector	
Secondary Hwy		Local Road	
Ramp		4WD	

 Interstate Route  US Route  State Route

1	2	3	1 Niland
4		5	2 Iris
6	7	8	3 Tortuga

ADJOINING QUADRANGLES

- 4 Westmorland
- 5 Amos
- 6 Brawley
- 7 Alamorio
- 8 Holtville NE

WUEST, CA
2015

