

CONTOUR INTERVAL 20 FEET
NORTH AMERICAN VERTICAL DATUM OF 1988

This map was produced to conform with the
National Geospatial Program US Topo Product Standard, 2011.
A metadata file associated with this product is draft version 0.6.18










1	2	3
4		5
6	7	8

ADJOINING QUADRANGLES

- 1 Falkner
- 2 Peoples
- 3 Kossuth South
- 4 Ripley
- 5 Jumptown
- 6 Keownville
- 7 Pleasant Ridge
- 8 Baldwyn

ROAD CLASSIFICATION

Expressway		Local Connector	
Secondary Hwy		Local Road	
Ramp		4WD	

 Interstate Route  US Route  State Route

DUMAS, MS
2015

