

CONTOUR INTERVAL 20 FEET  
NORTH AMERICAN VERTICAL DATUM OF 1988

This map was produced to conform with the  
National Geospatial Program US Topo Product Standard, 2011.  
A metadata file associated with this product is draft version 0.6.18












1	2	3	1 Pine Valley
4		5	2 Banner
6	7	8	3 Sarepta

ADJOINING QUADRANGLES

- 4 Benwood
- 5 Bruce
- 6 Gore Springs
- 7 Big Creek
- 8 Calhoun City

### ROAD CLASSIFICATION

Expressway		Local Connector	
Secondary Hwy		Local Road	
Ramp		4WD	

 Interstate Route    US Route    State Route

SKUNA, MS  
2015

