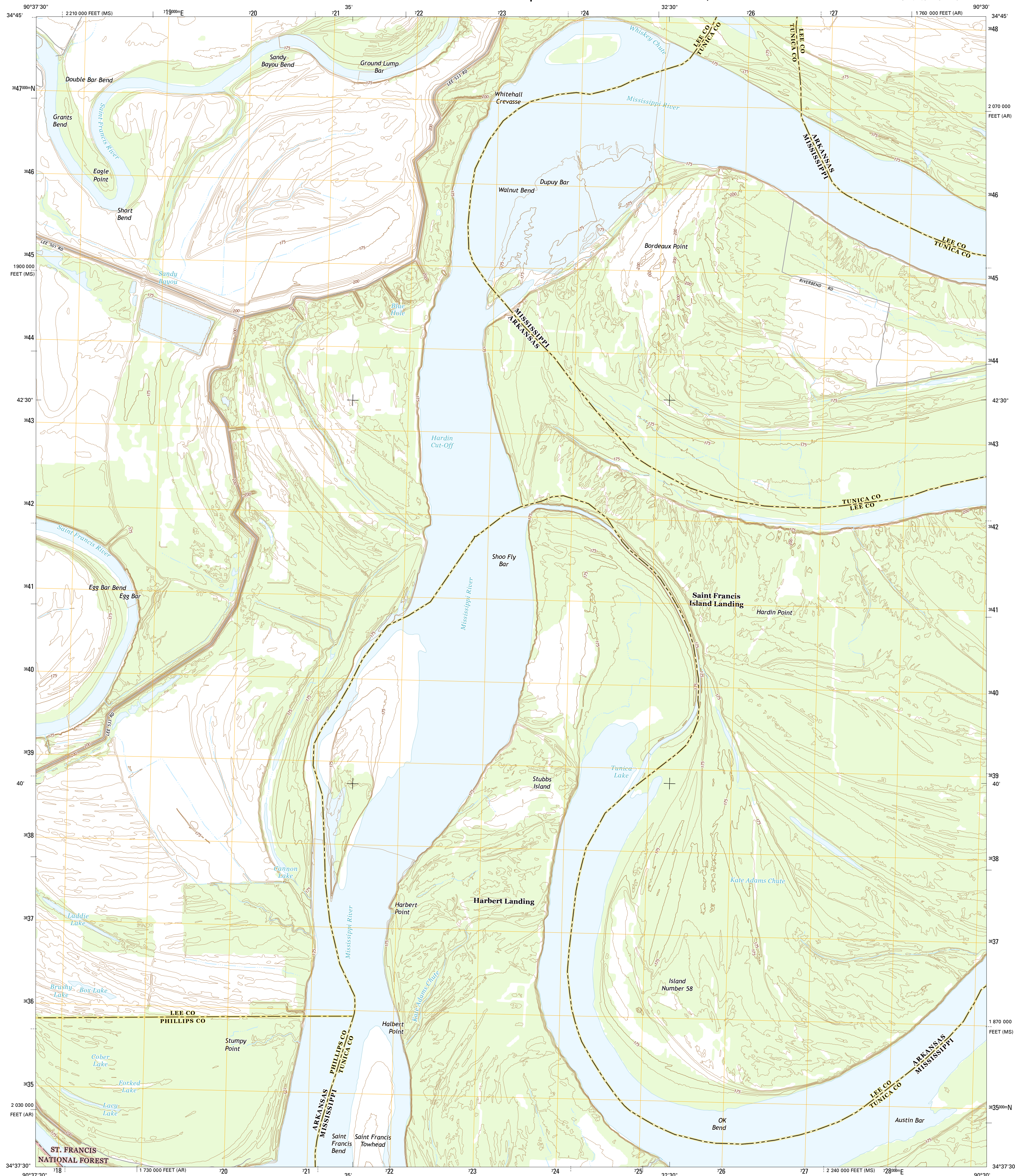
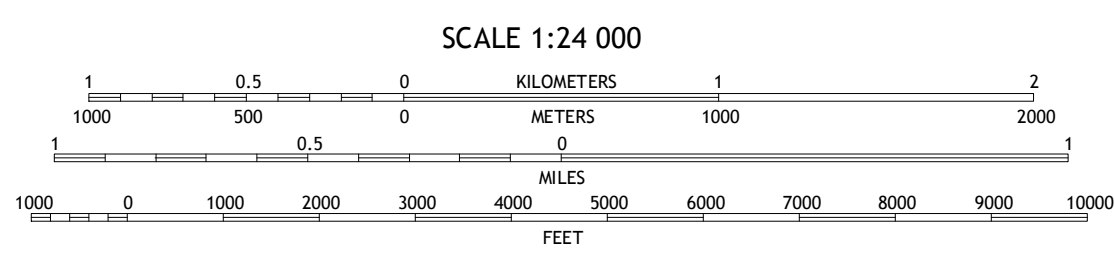





STUBBS ISLAND QUADRANGLE
MISSISSIPPI-ARKANSAS
7.5-MINUTE SERIES



Imagery.....	NAIP, August 2013	20
Roads.....	HERE, ©2013	20
Roads within US Forest Service Lands, with limited Forest Service updates, 2012FSTopo	20
Names.....	GNIS	20
Hydrography.....	National Hydrography Dataset	20
Contours.....	National Elevation Dataset	20
Boundaries.....	Multiple sources; see metadata file 1972	20
Public Land Survey System.....	BLM, 2011	20















CONTOUR INTERVAL 5 FEET
NORTH AMERICAN VERTICAL DATUM OF 1988

This map was produced to conform with the
National Geospatial Program US Topo Product Standard, 2011.
A metadata file associated with this product is draft version 0.6.18



ROAD CLASSIFICATION

Expressway		Local Connector	
Secondary Hwy		Local Road	
Ramp		4WD	

 Interstate Route	 US Route	 State Route
 FS Primary Route	 FS Passenger Route	 FS High Clearance Route

Check with local Forest Service unit
for current travel conditions and restrictions

1	2	3	1 Sudan
4		5	2 Brickeys
6	7	8	3 Council

ADJOINING QUADRANGLES

4 La Grange
5 Tunica
6 West Helena
7 Helena
8 Dundee

STUBBS ISLAND, MS-AR
2015