










CONTOUR INTERVAL 10 FEET
NORTH AMERICAN VERTICAL DATUM OF 1988

This map was produced to conform with the
National Geospatial Program US Topo Product Standard, 2011.
A metadata file associated with this product is draft version 0.6.18



ROAD CLASSIFICATION

Expressway		Local Connector	
Secondary Hwy		Local Road	
Ramp		4WD	

 Interstate Route  US Route  State Route

1	2	3	1 Little Sand Creek
4		5	2 Eupora
6	7	8	3 Sapa
			4 Stewart
			5 Reform
			6 French Camp
			7 Weir
			8 Ackerman

ADJOINING QUADRANGLES

TOMNOLEN, MS
2015

