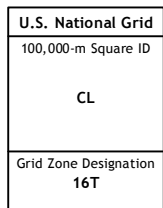


Imagery.....	NAIP, June 2014
Roads.....	HERE, ©2013 - 2014
Names.....	GNIS, 2015
Hydrography.....	National Hydrography Dataset, 2014
Contours.....	National Elevation Dataset, 2015
Boundaries.....	Multiple sources; see metadata file 1972 - 2015












1	2	3	1 Marseilles
4		5	2 Seneca
6	7	8	3 Morris

ADJOINING QUADRANGLES

4 Ransom
5 Mazon
6 Blackstone
7 Odell
8 Dwight

ROAD CLASSIFICATION

Expressway		Local Connector	
Secondary Hwy		Local Road	
Ramp		4WD	

 Interstate Route  US Route  State Route

KINSMAN, IL
2015

