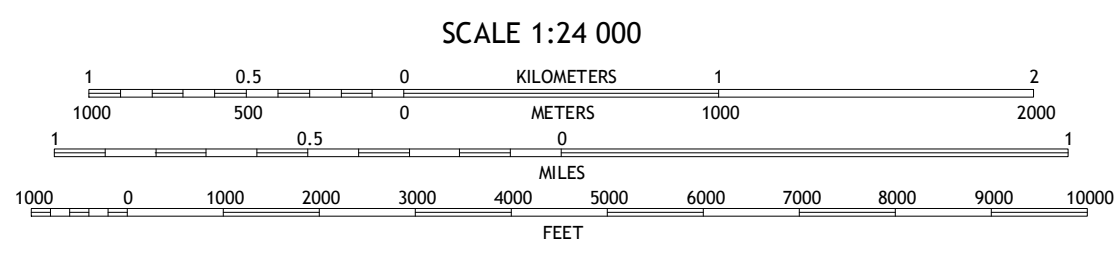



Imagery.....	NAIP,	August	2014
Roads.....	HERE,	©2013 -	2014
Names.....	GNIS,	2015	
Hydrography.....	National Hydrography	Dataset,	2014
Contours.....	National Elevation	Dataset,	2018
Boundaries.....	Multiple sources; see metadata	file 1972 -	2015










CONTOUR INTERVAL 10 FEET  
NORTH AMERICAN VERTICAL DATUM OF 1988

This map was produced to conform with the  
National Geospatial Program US Topo Product Standard, 2011.  
A metadata file associated with this product is draft version 0.6.18



### ROAD CLASSIFICATION

Expressway		Local Connector	
Secondary Hwy		Local Road	
Ramp		4WD	

 Interstate Route     US Route     State Route

1	2	3
4		5
6	7	8

ADJOINING QUADRANGLES

- 1 Dieterich
- 2 Wheeler
- 3 Rose Hill
- 4 Eberle
- 5 Newton
- 6 Louisville East
- 7 Sailor Springs
- 8 Wakefield

LATONA, IL  
2015