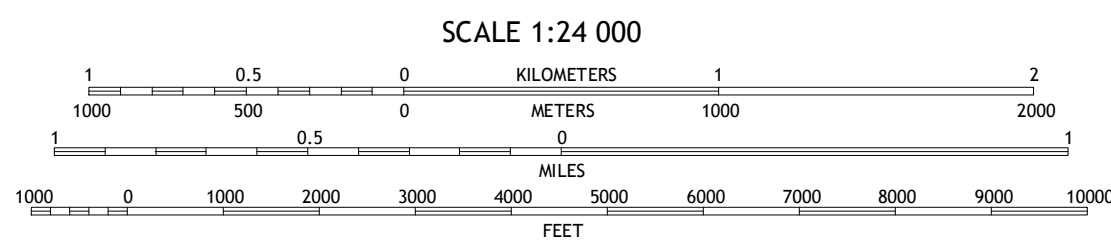
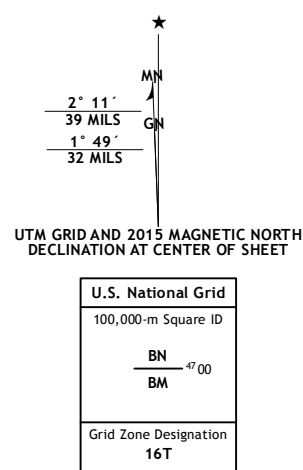


This map is not a legal document. Boundaries may be generalized for this map scale. Private lands within government reservations may not be shown. Obtain permission before entering private lands.

Imagery.....	NAIP, July 2014
Roads.....	HERE, ©2013 - 2014
Names.....	GNIS, 2015
Hydrography.....	National Hydrography Dataset, 2014
Contours.....	National Elevation Dataset, 2015
Boundaries.....	Multiple sources; see metadata file 1972 - 2015



CONTOUR INTERVAL 10 FEET
NORTH AMERICAN VERTICAL DATUM OF 1988

This map was produced to conform with the
National Geospatial Program US Topo Product Standard, 2011.
A metadata file associated with this product is draft version 0.6.18.








QUADRANGLE LOCATION

1	2	3
4		5
6	7	8

ADJOINING QUADRANGLES

- 1 Browntown
- 2 Monroe
- 3 Juda
- 4 Lena
- 5 Dakota
- 6 Pearl City
- 7 Freeport West
- 8 Freeport East

ROAD CLASSIFICATION

Expressway Local Connector
Secondary Hwy  Local Road 
Ramp 4WD
 Interstate Route  US Route  State Route

ORANGEVILLE, IL
2015

