

CONTOUR INTERVAL 20 FEET
NORTH AMERICAN VERTICAL DATUM OF 1988

This map was produced to conform with the
National Geospatial Program US Topo Product Standard, 2011.
A metadata file associated with this product is draft version 0.6.19










1	2	3	1 Greensburg
4		5	2 Campbellsburg
6	7	8	3 Mannsville

ADJOINING QUADRANGLES

- 4 Gresham
- 5 Knifley
- 6 Gradyville
- 7 Columbia
- 8 Montpelier

ROAD CLASSIFICATION

Expressway		Local Connector	
Secondary Hwy		Local Road	
Ramp		4WD	

 Interstate Route  US Route  State Route

CANE VALLEY, KY
2016

