

CONTOUR INTERVAL 10 FEET
NORTH AMERICAN VERTICAL DATUM OF 1988

This map was produced to conform with the
National Geospatial Program US Topo Product Standard, 2011.
A metadata file associated with this product is draft version 0.6.19










1	2	3	1 Rochester
4		5	2 South Hill
6	7	8	3 Morgantown

ADJOINING QUADRANGLES

4 Dunmor
5 Sugar Grove
6 Lewisburg
7 Homer
8 South Union

ROAD CLASSIFICATION

Expressway		Local Connector	
Secondary Hwy		Local Road	
Ramp		4WD	

 Interstate Route  US Route  State Route

QUALITY, KY
2016

