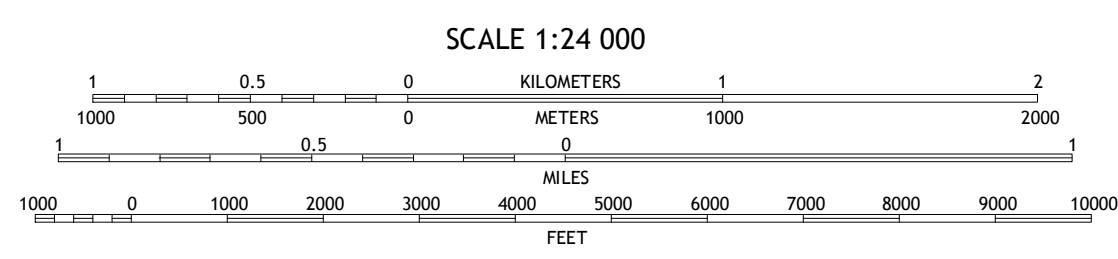
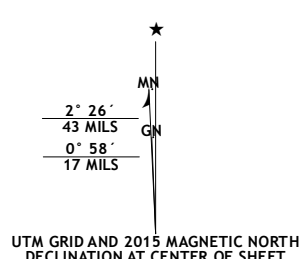


Produced by the United States Geological Survey
 North American Datum of 1983 (NAD83)
 World Geodetic System of 1984 (WGS84). Projection and
 1 000-metre grid: Universal Transverse Mercator, Zone 14S
 1 000-foot ticks: Illinois Coordinate System of 1983 (east zone)

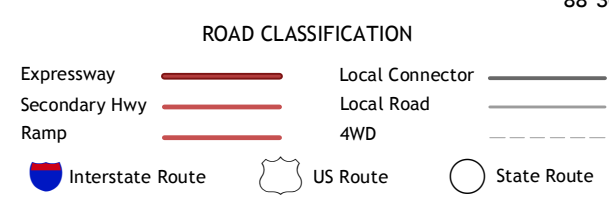
This map is not a legal document. Boundaries may be
 generalized for this map scale. Private lands within government
 reservations may not be shown. Obtain permission before
 entering private lands.

Imagery.....NAIP, August 20
 Roads.....HERE, ©2013
 Names.....GNIS,
 Contours.....National Hydrography Dataset,
 County.....National Election Dataset,
 Boundaries.....Multiple sources; see metadata file 1972



CONTOUR INTERVAL 10 FEET
NORTH AMERICAN VERTICAL DATUM OF 1988

This map was produced to conform with the
National Geospatial Program US Topo Product Standard, 2011.
A metadata file associated with this product is draft version 0.6.18



1	2	3	1 Macedonia
4		5	2 McLeansboro
6	7	8	3 Thackeray
			4 Akin
			5 Broughton
			6 Harco
			7 Galatia
			8 Eldorado

ADJOINING QUADRANGLES

WALPOLE, IL
2015

