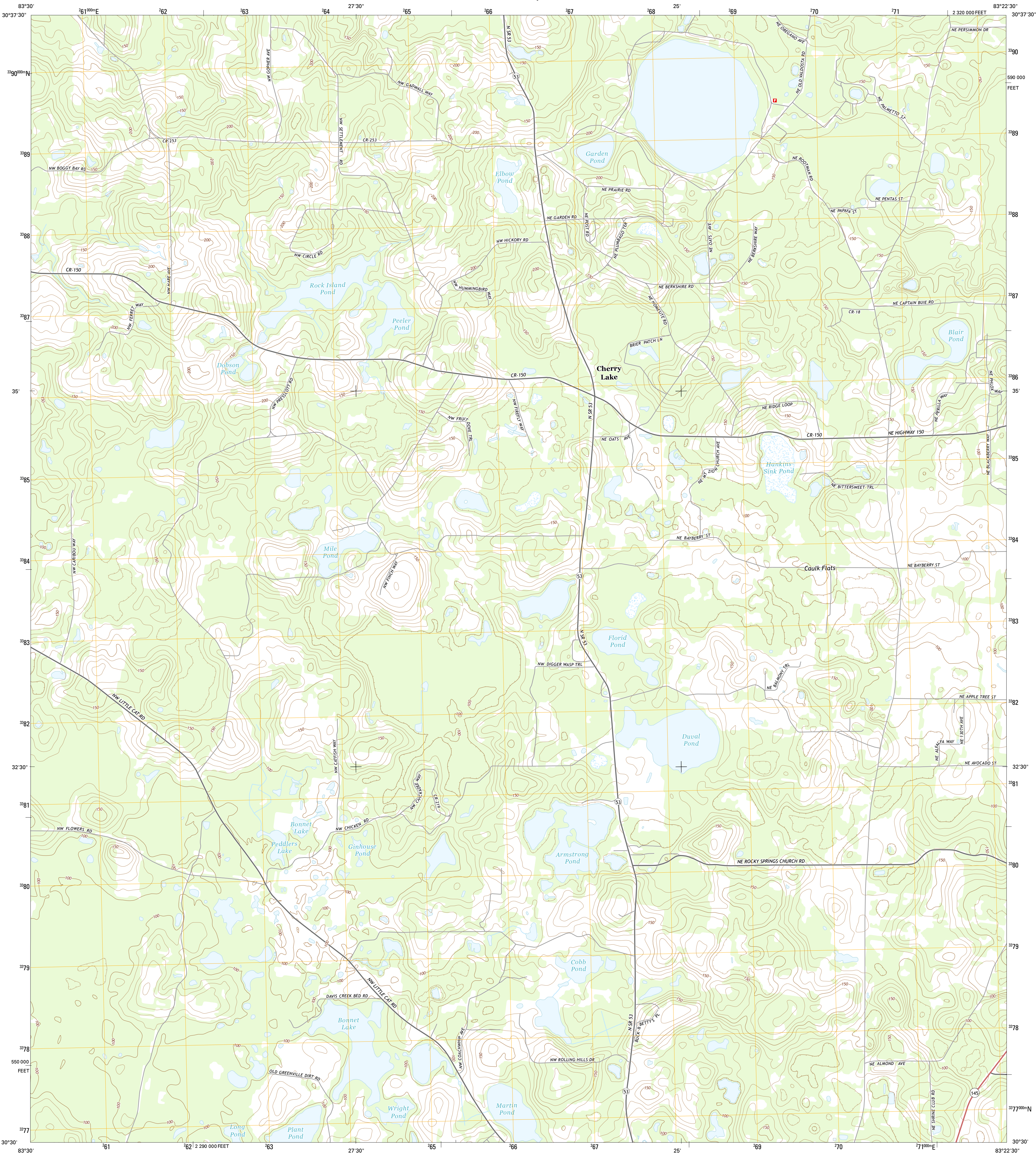




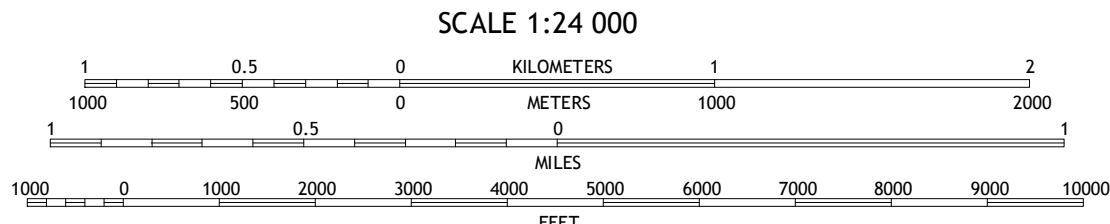
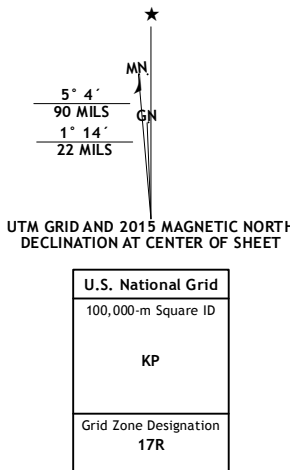
U.S. DEPARTMENT OF THE INTERIOR
U.S. GEOLOGICAL SURVEY



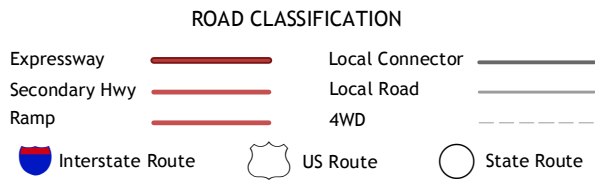
CHERRY LAKE QUADRANGLE
FLORIDA-MADISON CO.
7.5-MINUTE SERIES



Produced by the United States Geological Survey
North American Datum of 1983 (NAD83)
World Geodetic System of 1984 (WGS84), Projection and
1 000-meter grid: Universal Transverse Mercator, Zone 17R
10 000-foot ticks: Florida Coordinate System of 1983 (north
zone)
This map is not a legal document. Boundaries may be
generalized for this map scale. Private lands within government
reservations may not be shown. Obtain permission before
entering private lands.
Imagery.....NAIP, October 2013
Names.....HERE, ©2013 - 2014
Hydrography.....GNIS, 2015
Contours.....National Hydrography Dataset, 2013
Boundaries.....National Elevation Dataset, 2012
Public Land Survey System.....Multiple sources; see metadata file 1972 - 2015
BLM, 2015



CONTOUR INTERVAL 10 FEET
NORTH AMERICAN VERTICAL DATUM OF 1988
This map was produced to conform with the
National Geospatial Program US Topo Product Standard, 2011.
A metadata file associated with this product is draft version 0.6.18



1	2	3
4	5	6
7	8	9

ADJOINING QUADRANGLES

1 Baden
2 Nankin
3 Clayville
4 Hamburg
5 Pinetta
6 Greenville NE
7 Madison
8 Lee

CHERRY LAKE, FL
2015

