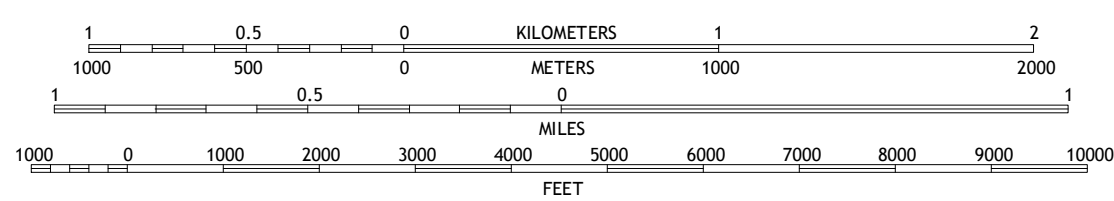


This map is not a legal document. Boundaries may be generalized for this map scale. Private lands within government reservations may not be shown. Obtain permission before entering private lands.

UTM GRID AND 2015 MAGNETIC NORTH DECLINATION AT CENTER OF SHEET

U.S. National Grid
100,000-m Square ID
KP
Grid Zone Designation
17R

SCALE 1:24 000



CONTOUR INTERVAL 10 FEET  
NORTH AMERICAN VERTICAL DATUM OF 1988

This map was produced to conform with the  
National Geospatial Program US Topo Product Standard, 2011.  
A metadata file associated with this product is draft version 0.6.18



QUADRANGLE LOCATION







1	2	3
4		5
6	7	8

ADJOINING QUADRANGLES

- 1 Boyd
- 2 Day NW
- 3 Day
- 4 Perry
- 5 Day SE
- 6 Warrior Swamp
- 7 Salem
- 8 Cooks Hammock

ADJOINING QUADRANGLES

## ROAD CLASSIFICATION

Expressway  Local Connector   
 Secondary Hwy  Local Road   
 Ramp  4WD   
 Interstate Route  US Route  State Route

FENHOLLOWAY, FL  
2015