
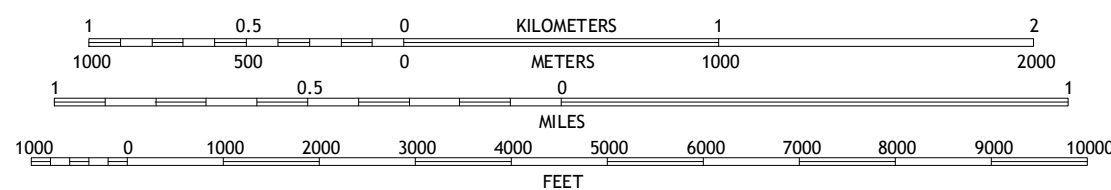


This map is not a legal document. Boundaries may be generalized for this map scale. Private lands within government reservations may not be shown. Obtain permission before entering private lands.

Imagery.....	NAIP,	October	20
Roads.....	HERE,	©2013	20
Names.....		GNIS,	20
Hydrography.....	National Hydrography	Dataset,	20
Contours.....	National Elevation	Dataset,	20
Boundaries.....	Multiple sources; see metadata file	1972	20
Public Land Survey System.....		BLM,	20



SCALE 1:24 000

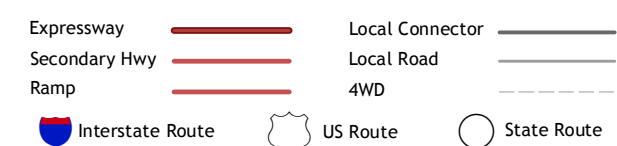


CONTOUR INTERVAL 5 FEET
NORTH AMERICAN VERTICAL DATUM OF 1988

This map was produced to conform with the
National Geospatial Program US Topo Product Standard, 2011.
A metadata file associated with this product is draft version 0.6.18



ROAD CLASSIFICATION



1	2	3	1 Bell
4		5	2 High Springs S
6	7	8	3 High Springs

ADJOINING QUADRANGLES

WATERS LAKE, FL
2015