

Produced by the United States Geological Survey

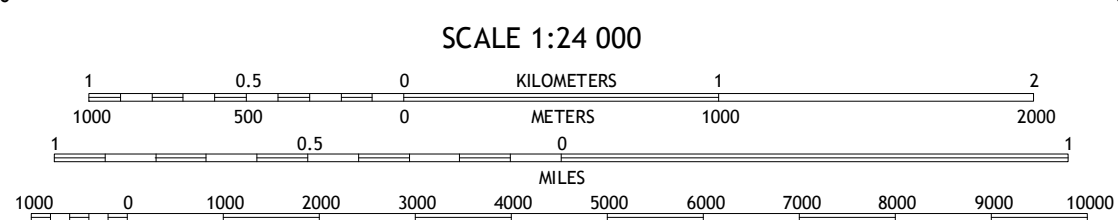
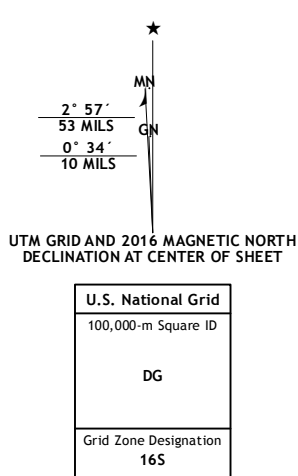
National Datum of 1983 (NAD83)

World Geodetic System of 1984 (WGS84). Projection and 1 000-meter grid: Universal Transverse Mercator, zone 16S (100 000-foot ticks; Nautical Coordinate System of 1983 (south zone)).

This map is not a legal document. Boundaries may be generalized for this map scale. Private lands within government reservations may not be shown. Obtain permission before entering private lands.

Imagery: [NAIP](#), July 2014
Roads: [U.S. Census Bureau](#), 2015 - 2016
Names: [GNIS](#), 2016
Hydrography: [National Hydrography Dataset](#), 2014
Contours: [National Elevation Dataset](#), 2014
Boundaries: [Multiple sources](#); see metadata file 1972 - 2014

Wetlands: [FWS National Wetlands Inventory](#) 1977 - 2014



CONTOUR INTERVAL 10 FEET
NORTH AMERICAN VERTICAL DATUM OF 1988

This map was produced to conform with the
National Geospatial Program US Topo Product Standard, 2011.
A metadata file associated with this product is draft version 0.6.19












1	2	3	1 Wabash Island
4		5	2 Uniontown
6	7	8	3 Smith Mills

ADJOINING QUADRANGLES

- 4 Grove Center
- 5 Waverly
- 6 Dekoven
- 7 Sturgis
- 8 Bordley

ROAD CLASSIFICATION

Expressway		Local Connector	
Secondary Hwy		Local Road	
Ramp		4WD	

 Interstate Route  US Route  State Route

MORGANFIELD, KY
2016

