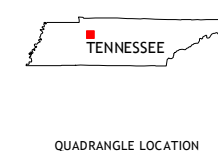


CONTOUR INTERVAL 20 FEET
NORTH AMERICAN VERTICAL DATUM OF 1988

This map was produced to conform with the
National Geospatial Program US Topo Product Standard, 2011.
A metadata file associated with this product is draft version 0.6.19










1	2	3	1 Woolworth
4		5	2 Ruskin
6	7	8	3 Vanleer

AD JOINING QUADRANGLES

4 McEwen
5 Dickson
6 Bucksnot
7 Spot
8 Texas Hollow

ROAD CLASSIFICATION

Expressway		Local Connector	
Secondary Hwy		Local Road	
Ramp		4WD	

 Interstate Route  US Route  State Route

TENNESSEE CITY, TN
2016

