

CONTOUR INTERVAL 10 FEET
NORTH AMERICAN VERTICAL DATUM OF 1988

This map was produced to conform with the
National Geospatial Program US Topo Product Standard, 2011.
A metadata file associated with this product is draft version 0.6.19










1	2	3	1 Eads
4		5	2 Oakland
6	7	8	3 Macon

ADJOINING QUADRANGLES

4 Collierville
5 Moscow
6 Byhalia NW
7 Mount Pleasant
8 Slayden

ROAD CLASSIFICATION

Expressway		Local Connector	
Secondary Hwy		Local Road	
Ramp		4WD	

 Interstate Route  US Route  State Route

ROSSVILLE, TN
2016

