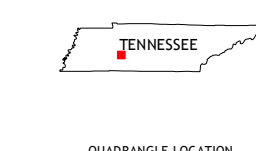


CONTOUR INTERVAL 20 FEET
NORTH AMERICAN VERTICAL DATUM OF 1988

This map was produced to conform with the
National Geospatial Program US Topo Product Standard, 2011.
A metadata file associated with this product is draft version 0.6.19












1	2	3
4		5
6	7	8

AD JOINING QUADRANGLE

- 1 Chestnut Grove
- 2 Pleasantville
- 3 Beaverdam Springs
- 4 Linden
- 5 Hohenwald
- 6 Leatherwood
- 7 Topsy
- 8 Riverside

ROAD CLASSIFICATION

Expressway		Local Connector	
Secondary Hwy		Local Road	
Ramp		4WD	

	Interstate Route		US Route		State Route
---	------------------	---	----------	---	-------------

GRAVES SPRING, TN
2016

