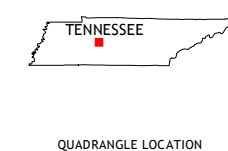


CONTOUR INTERVAL 20 FEET  
NORTH AMERICAN VERTICAL DATUM OF 1988

This map was produced to conform with the  
National Geospatial Program US Topo Product Standard, 2011.  
A metadata file associated with this product is draft version 0.6.19








1	2	3	1 Texas Hollow
4		5	2 Lyles
6	7	8	3 Craigfield


ADJOINING QUADRANGLES


- 4 Centerville
- 5 Primm Springs
- 6 Sunrise
- 7 Greenfield Bend
- 8 Williamsport

### ROAD CLASSIFICATION

Expressway		Local Connector	
Secondary Hwy		Local Road	
Ramp		4WD	

 Interstate Route

 US Route

 State Route

LITTLELOT, TN  
2016

