

CONTOUR INTERVAL 20 FEET  
NORTH AMERICAN VERTICAL DATUM OF 1988





This map was produced to conform with the  
National Geospatial Program US Topo Product Standard, 2011.  
A metadata file associated with this product is draft version 0.6.19





1	2	3
4		5
6	7	8


1 Covington  
 2 Newport  
 3 Withamsville  
 4 Independence  
 5 New Richmond  
 6 Walton  
 7 De Mossville  
 8 Butler

### ROAD CLASSIFICATION

Expressway		Local Connector	
Secondary Hwy		Local Road	
Ramp		4WD	

 Interstate Route

 US Route

 State Route

ALEXANDRIA, KY  
2016