



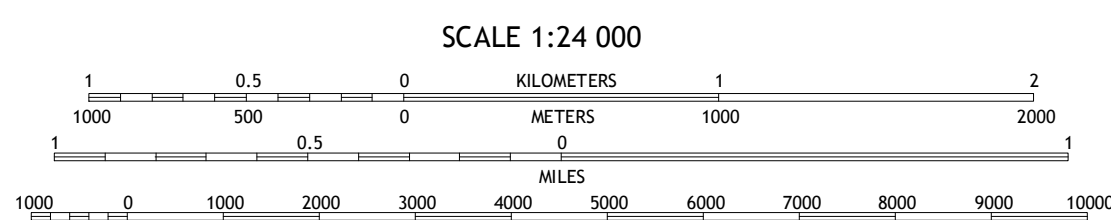
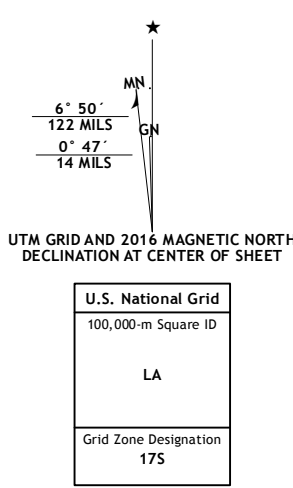
JOHNSON CITY QUADRANGLE
TENNESSEE
7.5-MINUTE SERIES



This map is not a legal document. Boundaries may be generalized for this map scale. Private lands within government reservations may not be shown. Obtain permission before entering private lands.

Imagery.....	NAIP, May 2010	2
Roads.....	U.S. Census Bureau, 2015	2
Roads within US Forest Service Lands.....	FSTPO with limited Forest Service updates, 2012	2
Names.....	GNIS	2
Hydrography.....	National Hydrography Dataset	2
Contours.....	National Elevation Dataset	2
Boundaries.....	Multiple sources; see metadata file 1972	2

Wetlands.....FWS National Wetlands Inventory 1977 - 2



CONTOUR INTERVAL 20 FEET
NORTH AMERICAN VERTICAL DATUM OF 1988









This map was produced to conform with the
National Geospatial Program US Topo Product Standard, 2011.
A metadata file associated with this product is draft version 0.6.19



1	2	3
4		5
6	7	8

1 Boone Dam
 2 Bluff City
 3 Keenbourg
 4 Jonesborough
 5 Elizabethton
 6 Erwin
 7 Unicoi
 8 Iron Mountain Gap

ROAD CLASSIFICATION

- Expressway Local Connector
Secondary Hwy Local Road
Ramp  4WD 
 Interstate Route  US Route  State Route
 FS Primary Route  FS Passenger Route  FS High Clearance Route

Check with local Forest Service unit
for current travel conditions and restrictions.

JOHNSON CITY, TN

2016

