
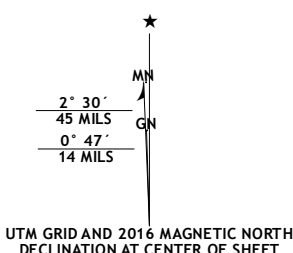


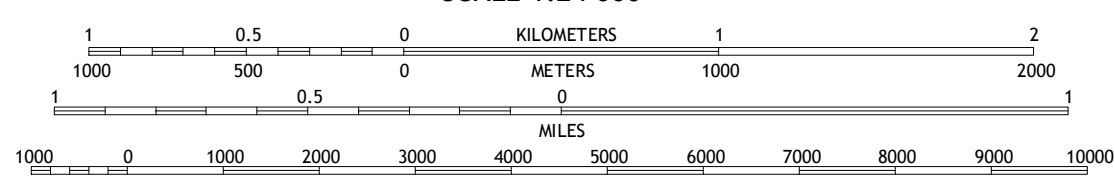
North American Datum of 1983 (NAD83)  
World Geodetic System of 1984 (WGS84). Projection and  
1 000-meter grid: Universal Transverse Mercator, Zone 16S  
10 000-foot ticks: Tennessee Coordinate System of 1983

This map is not a legal document. Boundaries may be generalized for this map scale. Private lands within government reservations may not be shown. Obtain permission before entering private lands.

Imagery.....	NAIP, June	2014
Roads.....	U.S. Census Bureau, 2015	2016
Names.....	GNIS,	2016
Hydrography.....	National Hydrography Dataset,	2001
Contours.....	National Elevation Dataset,	2014
Boundaries.....	Multiple sources; see metadata file	1972 - 2016
Wetlands.....	FWS National Wetlands Inventory	1977 - 2014

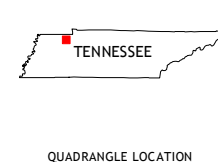


SCALE 1:24 000



CONTOUR INTERVAL 10 FEET  
NORTH AMERICAN VERTICAL DATUM OF 1988

This map was produced to conform with the  
National Geospatial Program US Topo Product Standard, 2011.  
A metadata file associated with this product is draft version 0.6.19



ROAD CLASSIFICATION



1	2	3	1 Cottage Grove
4		5	2 Puryear
6	7	8	3 Buchanan
			4 Osage
			5 West Sandy Dike
			6 Henry
			7 Mansfield
			8 Manleyville

ADJOINING QUADRANGLES

PARIS, TN  
2016

