

CONTOUR INTERVAL 10 FEET  
NORTH AMERICAN VERTICAL DATUM OF 1988

This map was produced to conform with the  
National Geospatial Program US Topo Product Standard, 2011.  
A metadata file associated with this product is draft version 0.6.19







1	2	3	1 Frankfort East
4		5	2 Midway
6	7	8	3 Georgetown




ADJOINING QUADRANGLES

- 4 Tyrone
- 5 Lexington West
- 6 Salvisa
- 7 Keene
- 8 Nicholasville

### ROAD CLASSIFICATION

Expressway		Local Connector	
Secondary Hwy		Local Road	
Ramp		4WD	

	Interstate Route		US Route		State Route
---	------------------	---	----------	---	-------------

VERSAILLES, KY  
2016

