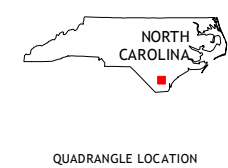


CONTOUR INTERVAL 5 FEET
NORTH AMERICAN VERTICAL DATUM OF 1988

This map was produced to conform with the
National Geospatial Program US Topo Product Standard, 2011.
A metadata file associated with this product is draft version 0.6.19












1	2	3
4		5
6	7	8

ADJOINING QUADRANGLES

- 1 Council
- 2 Kelly
- 3 Point Caswell
- 4 Lake Waccamaw
- 5 Acme
- 6 Juniper Creek
- 7 Honey Island
- 8 Lewis Swamp

ROAD CLASSIFICATION

Expressway		Local Connector	
Secondary Hwy		Local Road	
Ramp		4WD	

 Interstate Route  US Route  State Route

FREEMAN, NC
2016

