

CONTOUR INTERVAL 10 FEET
NORTH AMERICAN VERTICAL DATUM OF 1988





This map was produced to conform with the
National Geospatial Program US Topo Product Standard, 2011.
A metadata file associated with this product is draft version 0.6.19






1	2	3	1 Pardeeville
4		5	2 Sand Spring Creek
6	7	8	3 Randolph
			4 Wyocena
			5 Fall River
			6 Morrissonville
			7 North Bristol
			8 Columbus

AD JOINING QUADRANGLES

ROAD CLASSIFICATION

Expressway		Local Connector	
Secondary Hwy		Local Road	
Ramp		4WD	

 Interstate Route  US Route  State Route

RIO, W
2016

