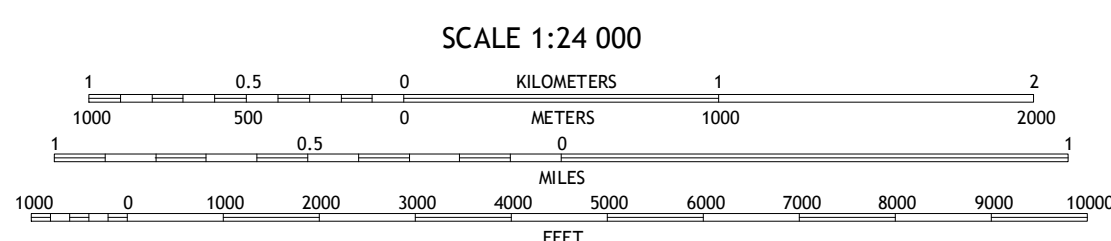
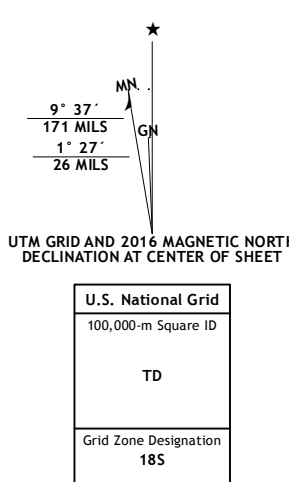


World Geodetic System of 1984 (WGS84). Projection and
1 000-meter grid: Universal Transverse Mercator, Zone 18S
10 000-foot ticks: North Carolina Coordinate System of 1983

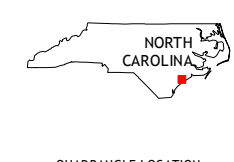
This map is not a legal document. Boundaries may be generalized for this map scale. Private lands within government reservations may not be shown. Obtain permission before entering private lands.

Imagery.....	NAIP, May	2014
Roads.....	U.S. Census Bureau	2015 - 2016
Names.....	GNIS	2016
Hydrography.....	National Hydrography Dataset	2014
Contours.....	National Elevation Dataset	2015
Boundaries.....	Multiple sources; see metadata file	1972 - 2016
Wetlands.....	FWS National Wetlands Inventory	1977 - 2014



CONTOUR INTERVAL 5 FEET
NORTH AMERICAN VERTICAL DATUM OF 1988





This map was produced to conform with the
National Geospatial Program US Topo Product Standard, 2011.
A metadata file associated with this product is draft version 0.6.19






1	2	3	1 Maple Hill
			2 Haws Run
4		5	3 Jacksonville South
			4 Maple Hill SW
6	7	8	5 Sneads Ferry
			6 Topsail
			7 Holly Ridge
			8 Spicer Bay

ADJOINING QUADRANGLES

ROAD CLASSIFICATION

Expressway		Local Connector	
Secondary Hwy		Local Road	
Ramp		4WD	

 Interstate Route  US Route  State Route

FOLKSTONE, NC
2016

