

CONTOUR INTERVAL 40 FEET  
NORTH AMERICAN VERTICAL DATUM OF 1988

This map was produced to conform with the  
National Geospatial Program US Topo Product Standard, 2011.  
A metadata file associated with this product is draft version 0.6.19










1	2	3	1 Maple Springs
4		5	2 Purlear
6	7	8	3 Wilkesboro

ADJOINING QUADRANGLES

- 4 Grandin
- 5 Moravian Falls
- 6 Kings Creek
- 7 Ellendale
- 8 Taylorsville

### ROAD CLASSIFICATION

Expressway		Local Connector	
Secondary Hwy		Local Road	
Ramp		4WD	

 Interstate Route     US Route     State Route

BOOMER, NC  
2016