

CONTOUR INTERVAL 40 FEET
NORTH AMERICAN VERTICAL DATUM OF 1988

This map was produced to conform with the
National Geospatial Program US Topo Product Standard, 2011.
A metadata file associated with this product is draft version 0.6.19








1	2	3	1 Warrensville
4		5	2 Jefferson
6	7	8	3 Laurel Springs

ADJOINING QUADRANGLES

4 Todd
5 Horse Gap
6 Deep Gap
7 Maple Springs
8 Purlear

ROAD CLASSIFICATION

Expressway		Local Connector	
Secondary Hwy		Local Road	
Ramp		4WD	

 Interstate Route  US Route  State Route

GLENDALE SPRINGS, NC
2016

