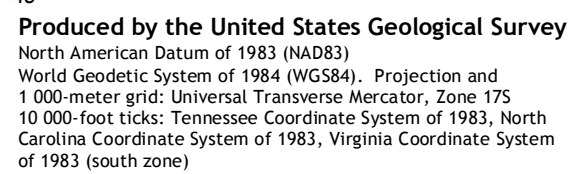
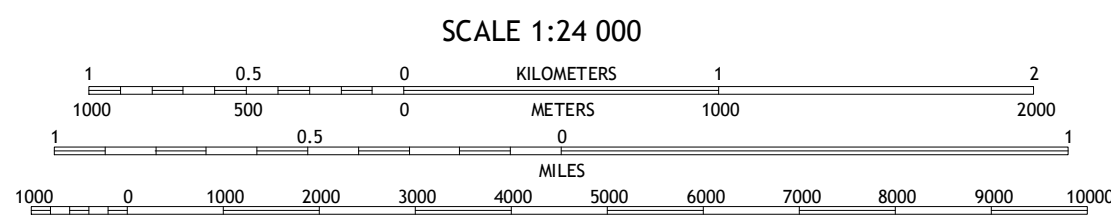
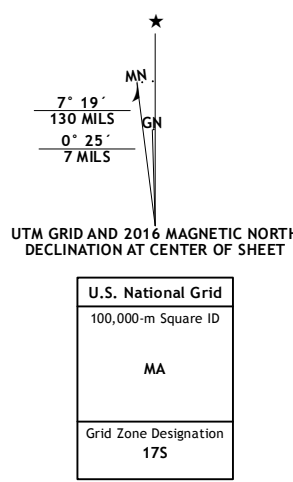




GRAYSON QUADRANGLE
NORTH CAROLINA-TENNESSEE-VIRGINIA
7.5-MINUTE SERIES

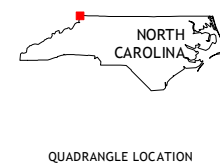


This map is not a legal document. Boundaries may be generalized for this map scale. Private lands within government reservations may not be shown. Obtain permission before Imagery.....NAIP, May 2012
Roads.....U.S. Census Bureau, 2010
Roads within US Forest Service Lands.....FSTopo
with limited Forest Service updates, 2012
Names.....GNIS
Hydrography.....National Hydrography Dataset
Contours.....National Elevation Dataset
Boundaries.....Multiple sources; see metadata file 1972-2012
Wetlands.....FWS National Wetlands Inventory 1977 - 2012



CONTOUR INTERVAL 40 FEET
NORTH AMERICAN VERTICAL DATUM OF 1988

This map was produced to conform with the
National Geospatial Program US Topo Product Standard, 2011.
A metadata file associated with this product is draft version 0.6.19











1	2	3	1 Damascus
4		5	2 Konnarock
6	7	8	3 Whitetop Mountain

ADJOINING QUADRANGLES

4 Laurel Bloomery
5 Park
6 Mountain City
7 Baldwin Gap
8 Warrens ville

ROAD CLASSIFICATION

- | | | | |
|--|--|---|---|
| Expressway |  | Local Connector |  |
| Secondary Hwy | | Local Road | |
| Ramp | | 4WD | |
|  Interstate Route |  US Route |  State Route | |
|  FS Primary Route |  FS Passenger Route |  FS High Clearance Route | |

Check with local Forest Service unit
for current travel conditions and restrictions

GRAYSON, NC-TN-VA
2016

