

CONTOUR INTERVAL 5 FEET
NORTH AMERICAN VERTICAL DATUM OF 1988

This map was produced to conform with the
National Geospatial Program US Topo Product Standard, 2011.
A metadata file associated with this product is draft version 0.6.19












1	2	3	1 Gatesville
4		5	2 Merchants Millpond
6	7	8	3 Sunbury

ADJOINING QUADRANGLES

4 Harrellsville
5 Hobbsville
6 Colerain
7 Valhalla
8 Center Hill

ROAD CLASSIFICATION

Expressway		Local Connector	
Secondary Hwy		Local Road	
Ramp		4WD	

 Interstate Route  US Route  State Route

MINTONSVILLE, NC
2016