

CONTOUR INTERVAL 5 FEET
NORTH AMERICAN VERTICAL DATUM OF 1988







This map was produced to conform with the
National Geospatial Program US Topo Product Standard, 2011.
A metadata file associated with this product is draft version 0.6.19






1	2	3
4		5
6	7	8

1 Center Hill
 2 Hertford
 3 Nixonton
 4 Edenton
 5 Harvey Neck
 6 Roper North
 7 Leonards Point
 8 Columbia West

ROAD CLASSIFICATION

Expressway		Local Connector	
Secondary Hwy		Local Road	
Ramp		4WD	

 Interstate Route  US Route  State Route

YEOPIM RIVER, NC
2016

