
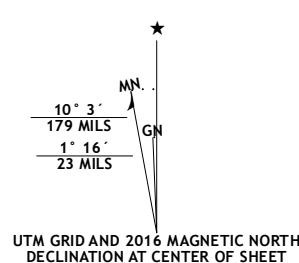


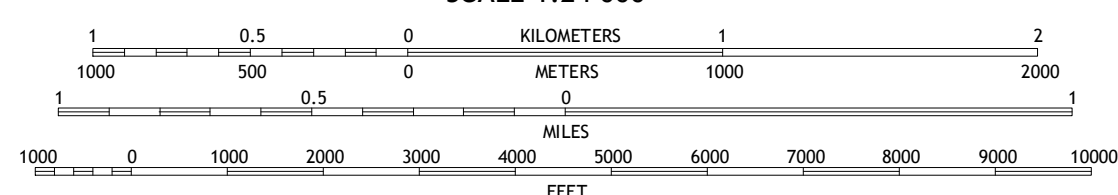
World Geodetic System of 1984 (WGS84). Projection and
1 000-meter grid: Universal Transverse Mercator, Zone 18S
10 000-foot ticks: North Carolina Coordinate System of 1983

This map is not a legal document. Boundaries may be generalized for this map scale. Private lands within government reservations may not be shown. Obtain permission before entering private lands.

Imagery.....	NAIP, October	2014
Roads.....	U.S. Census Bureau, 2015	2016
Names.....	GNIS,	2016
Hydrography.....	National Hydrography Dataset,	2014
Contours.....	National Elevation Dataset,	2015
Boundaries.....	Multiple sources; see metadata file 1972	2016
Wetlands.....	FWS National Wetlands Inventory 1977	2014



SCALE 1:24 000



CONTOUR INTERVAL 5 FEET
NORTH AMERICAN VERTICAL DATUM OF 1988

This map was produced to conform with the National Geospatial Program US Topo Product Standard, 2011. A metadata file associated with this product is draft version 0.6.19



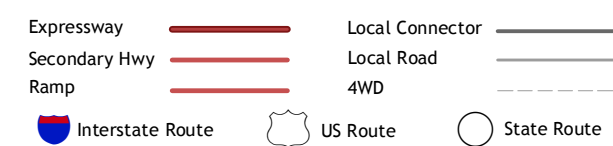
QUADRANGLE LOCATION

1	2	3
4		5
6	7	8

AD JOINING QUADRANGLES

- 1 Robersonville West
- 2 Robersonville East
- 3 Williamston
- 4 Greenville NE
- 5 Old Ford
- 6 Greenville SE
- 7 Grimesland
- 8 Washington

ROAD CLASSIFICATION



LEGGETTS CROSSROADS, NC

2016

