
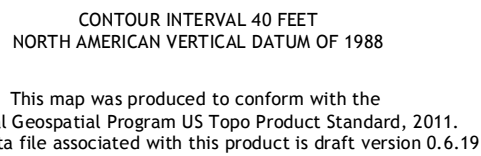
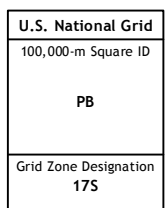




NATURAL BRIDGE QUADRANGLE
VIRGINIA
7.5-MINUTE SERIES



Imagery.....	NAIP,	October	2012
Roads.....	U.S. Census Bureau,	2015	2012
Roads within US Forest Service Lands.....	FTSP02		
	with limited Forest Service updates,	2012	
Names.....	GNIS,		
Hydrography.....	National Hydrography Dataset,		
Contours.....	National Elevation Dataset,		1997
Boundaries.....	Multiple sources; see metadata file	1972	
Wetlands.....	FWS National Wetlands Inventory	1977	2012



1	2	3	1 Longdale Furnace
4		5	2 Collierstown
6	7	8	3 Lexington

ADJOINING QUADRANGLES

4 Sugarloaf Mountain
5 Glasgow
6 Buchanan
7 Arnold Valley
8 Snowden

Check with local Forest Service unit
for current travel conditions and restrictions

NATURAL BRIDGE, VA
2016

