

CONTOUR INTERVAL 20 FEET  
NORTH AMERICAN VERTICAL DATUM OF 1988

This map was produced to conform with the  
National Geospatial Program US Topo Product Standard, 2011.  
A metadata file associated with this product is draft version 0.6.19






1	2	3
4		5
6	7	8

1 Bassett  
 2 Snow Creek  
 3 Mountain Valley  
 4 Martinsville West  
 5 Axton  
 6 Price  
 7 Northwest Eden  
 8 Northeast Eden

### ROAD CLASSIFICATION

Expressway		Local Connector	
Secondary Hwy		Local Road	
Ramp		4WD	

 Interstate Route     US Route     State Route

MARTINSVILLE EAST, VA  
2016

