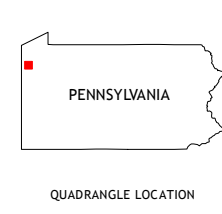


CONTOUR INTERVAL 10 FEET
NORTH AMERICAN VERTICAL DATUM OF 1988

This map was produced to conform with the
National Geospatial Program US Topo Product Standard, 2011.
A metadata file associated with this product is draft version 0.6.19












1	2	3	1 Linesville
4		5	2 Harmonsburg
6	7	8	3 Meadville

AD JOINING QUADRANGLES

- 4 Hartstown
- 5 Geneva
- 6 Greenville West
- 7 Greenville East
- 8 Hadley

ROAD CLASSIFICATION

Expressway		Local Connector	
Secondary Hwy		Local Road	
Ramp		4WD	

 Interstate Route  US Route  State Route

CONNEAUT LAKE, PA
2016

