

CONTOUR INTERVAL 20 FEET
NORTH AMERICAN VERTICAL DATUM OF 1988

This map was produced to conform with the
National Geospatial Program US Topo Product Standard, 2011.
A metadata file associated with this product is draft version 0.6.19










1	2	3	1 Utica
4		5	2 Franklin
6	7	8	3 Oil City

ADJOINING QUADRANGLES

- 4 Polk
- 5 Cranberry
- 6 Barkeyville
- 7 Eau Claire
- 8 Emmenton

ROAD CLASSIFICATION

Expressway		Local Connector	
Secondary Hwy		Local Road	
Ramp		4WD	

	Interstate Route		US Route		State Route
---	------------------	---	----------	---	-------------

KENNERDELL, PA
2016

