

CONTOUR INTERVAL 20 FEET
NORTH AMERICAN VERTICAL DATUM OF 1988







This map was produced to conform with the
National Geospatial Program US Topo Product Standard, 2011.
A metadata file associated with this product is draft version 0.6.19






1	2	3	1 Shumans
4		5	2 Nuremberg
6	7	8	3 Conyngham
			4 Ashland
			5 Delano
			6 Minersville
			7 Pottsville
			8 Orwigsburg

ADJOINING QUADRANGLES

ROAD CLASSIFICATION

Expressway		Local Connector	
Secondary Hwy		Local Road	
Ramp		4WD	

 Interstate Route
  US Route
  State Route

SHENANDOAH, PA
2016

