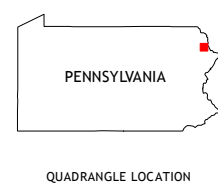


CONTOUR INTERVAL 20 FEET  
NORTH AMERICAN VERTICAL DATUM OF 1988

This map was produced to conform with the  
National Geospatial Program US Topo Product Standard, 2011.  
A metadata file associated with this product is draft version 0.6.19









1	2	3
4		5
6	7	8




ADJOINING QUADRANGLES

- 1 Aldenville
- 2 Galilee
- 3 Damascus
- 4 Honesdale
- 5 Narrowsburg
- 6 Lakeville
- 7 Hawley
- 8 Rowland

### ROAD CLASSIFICATION

Expressway		Local Connector	
Secondary Hwy		Local Road	
Ramp		4WD	

	Interstate Route		US Route		State Route
---	------------------	---	----------	---	-------------

WHITE MILLS, PA  
2016

