

CONTOUR INTERVAL 20 FEET
NORTH AMERICAN VERTICAL DATUM OF 1988





This map was produced to conform with the
National Geospatial Program US Topo Product Standard, 2011.
A metadata file associated with this product is draft version 0.6.19






1	2	3	1 Centre Hall
4		5	2 Spring Mills
6	7	8	3 Coburn
			4 Barrville
			5 Alfarata
			6 Belleville
			7 Lewistown
			8 Mifflintown

ADJOINING QUADRANGLES

ROAD CLASSIFICATION

Expressway		Local Connector	
Secondary Hwy		Local Road	
Ramp		4WD	

 Interstate Route
  US Route
  State Route

BURNHAM, PA
2016

