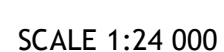



Imagery.....	NAIP, September	2014
Roads.....	U.S. Census Bureau, 2015	2016
Names.....	GNIS,	2016
Hydrography.....	National Hydrography Dataset,	2014
Contours.....	National Elevation Dataset,	2007
Boundaries.....	Multiple sources; see metadata file	1972 - 2016
Wetlands.....	FWS National Wetlands Inventory	1977 - 2014

Wetlands.....FWS National Wetlands Inventory 1977 - 2014



CONTOUR INTERVAL 10 FEET
NORTH AMERICAN VERTICAL DATUM OF 1988

This map was produced to conform with the National Geospatial Program US Topo Product Standard, 2011. A metadata file associated with this product is draft version 0.6.19






1	2	3	1 Nanjemoy 2 Mathias Point 3 Popes Creek
4		5	4 King George 5 Colonial Beach North
6	7	8	6 Port Royal 7 Rollins Fork 8 Colonial Beach South

ADJOINING QUADRANGLES

ADJOINING QUADRANGLES

ROAD CLASSIFICATION

Expressway Local Connector
Secondary Hwy Local Road
Ramp 4WD

 Interstate Route  US Route  State Route

DAHLGREN, VA-MD
2016