

CONTOUR INTERVAL 20 FEET  
NORTH AMERICAN VERTICAL DATUM OF 1988

This map was produced to conform with the  
National Geospatial Program US Topo Product Standard, 2011.  
A metadata file associated with this product is draft version 0.6.19







|   |   |   |                  |
|---|---|---|------------------|
| 1 | 2 | 3 | 1 Schenectady    |
| 4 |   | 5 | 2 Charlotteville |
| 6 | 7 | 8 | 3 Summit         |




ADJOINING QUADRANGLES

4 Davenport  
5 Stamford  
6 Bloomville  
7 Hobart  
8 Roxbury

### ROAD CLASSIFICATION

|               |   |                 |   |
|---------------|---|-----------------|---|
| Expressway    |  | Local Connector |  |
| Secondary Hwy |  | Local Road      |  |
| Ramp          |  | 4WD             |  |

|  |  |   |
|--|--|---|
|  Interstate Route |  US Route |  State Route |
|--|--|---|

HARPERSFIELD, NY  
2016

