

CONTOUR INTERVAL 10 FEET  
NORTH AMERICAN VERTICAL DATUM OF 1988





This map was produced to conform with the  
National Geospatial Program US Topo Product Standard, 2011.  
A metadata file associated with this product is draft version 0.6.19






1	2	3	1 Braddock Heights
4		5	2 Rochester East O.E.
6	7	8	3 Ninemile Point
			4 Rochester West
			5 Webster
			6 West Henrietta
			7 Pittsford
			8 Fairport

ADJOINING QUADRANGLES

### ROAD CLASSIFICATION

Expressway		Local Connector	
Secondary Hwy		Local Road	
Ramp		4WD	

	Interstate Route		US Route		State Route
---	------------------	---	----------	---	-------------

ROCHESTER EAST, NY  
2016

